

KEY

EXISTING RESTRICTIONS

— NO WAITING AT ANY TIME

PROPOSED RESTRICTIONS

AS LABELLED

EXISTING:
Unrestricted

PROPOSED:
No Waiting at Any Time



STADIUM WAY

LOVEROCK ROAD

WIGMORE LANE

127d

127c

127b

127

127

3m

10m

10m

Crown copyright and database rights 2013 Ordnance Survey 100019672



Reading
Borough Council
Working better with you

Transport & Streetcare
Civic Offices
Reading
RG1 2LU

Project

WAITING RESTRICTION
REVIEW 2019A

Scale
N.T.S

Date
APR 19

Drawn PC

Checked JC

Approved

Drawing

WIGMORE LANE

Drawing No.

BA_KE2_Wigmore Lane

KEY

EXISTING RESTRICTIONS

NO WAITING AT ANY TIME

PROPOSED RESTRICTIONS

AS LABELLED



EXISTING:
No Waiting At Any Time

PROPOSED:
No Waiting At Any Time
No Loading At Any Time

Works

El Sub Sta

14 to 17

12

113

111

6

1

ALBURY CLOSE

LOVEROCK ROAD

Depot

Warehouse

Crown copyright and database rights 2013 Ordnance Survey 100019672



Reading
Borough Council
Working better with you

Transport & Streetcare
Civic Offices
Reading
RG1 2LU

Project

WAITING RESTRICTION
REVIEW 2019A

Drawing

ALBURY CLOSE

Scale

N.T.S

Date

MAY 19

Drawn

PC

Checked

JC

Approved

Drawing No.

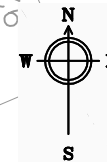
BA1_Albury Close

Key:

PROPOSED RESTRICTIONS
as labelled

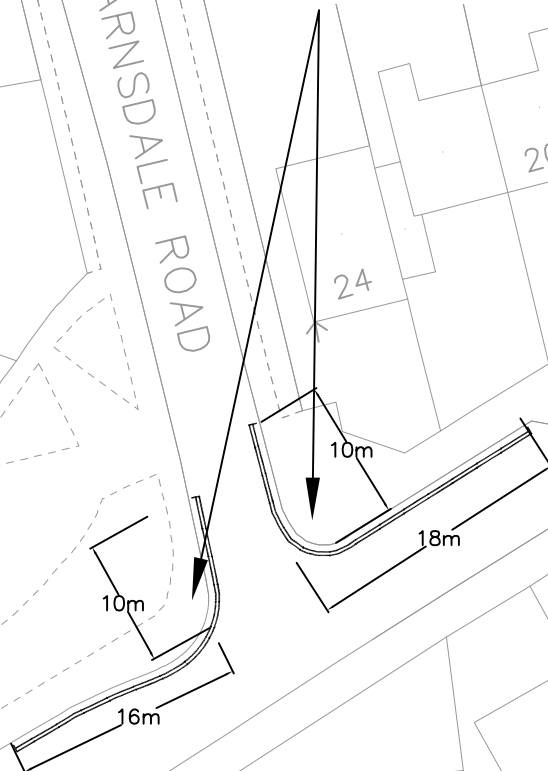
EXISTING:
Unrestricted

PROPOSED:
No Waiting At Any Time



BARNSDALE ROAD

CRESSINGHAM ROAD



Crown copyright and database rights 2013 Ordnance Survey 100019672



Reading
Borough Council
Working better with you

Transport & Streetcare
Civic Offices
Reading
RG1 2LU

Project WAITING RESTRICTION REVIEW 2019A	Scale N.T.S	Drawn PC
	Date APR 19	Checked JC
		Approved
Drawing BARNSDALE ROAD	Drawing No. CH1_Barnsdale Road	

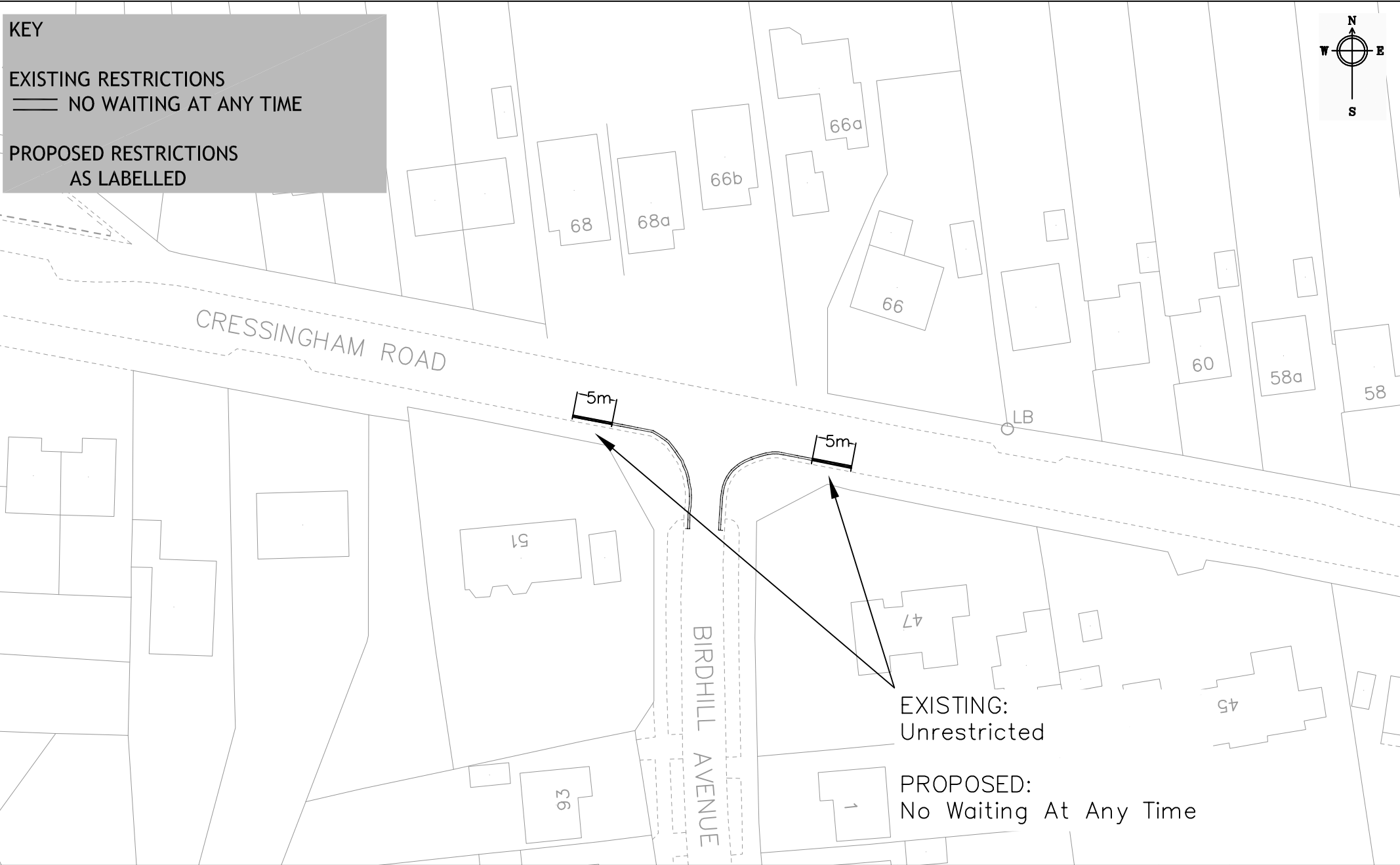
KEY

EXISTING RESTRICTIONS

NO WAITING AT ANY TIME

PROPOSED RESTRICTIONS

AS LABELLED

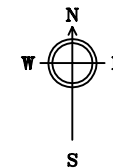


Project WAITING RESTRICTION REVIEW 2019A	Scale N.T.S	Drawn PC
	Date APR 19	Checked JT
	Approved	
Drawing BIRDHILL AVENUE	Drawing No. CH2_Birdhill Avenue	

KEY

PROPOSED RESTRICTIONS
As labelled

Recreation Ground



EXISTING:

Mon–Sat 8am–6.30pm 2
hours no return within 2
hours

PROPOSED:

No Waiting At Any Time

ARMOUR ROAD

12m

92.7m
+

KENTWOOD HILL

PCs

Crown copyright and database rights 2013 Ordnance Survey 100019672



Reading
Borough Council
Working better with you

Transport & Streetcare
Civic Offices
Reading
RG1 2LU

Project

WAITING RESTRICTION
REVIEW 2019A

Drawing

ARMOUR ROAD

Scale
N.T.S

Date
APR 19

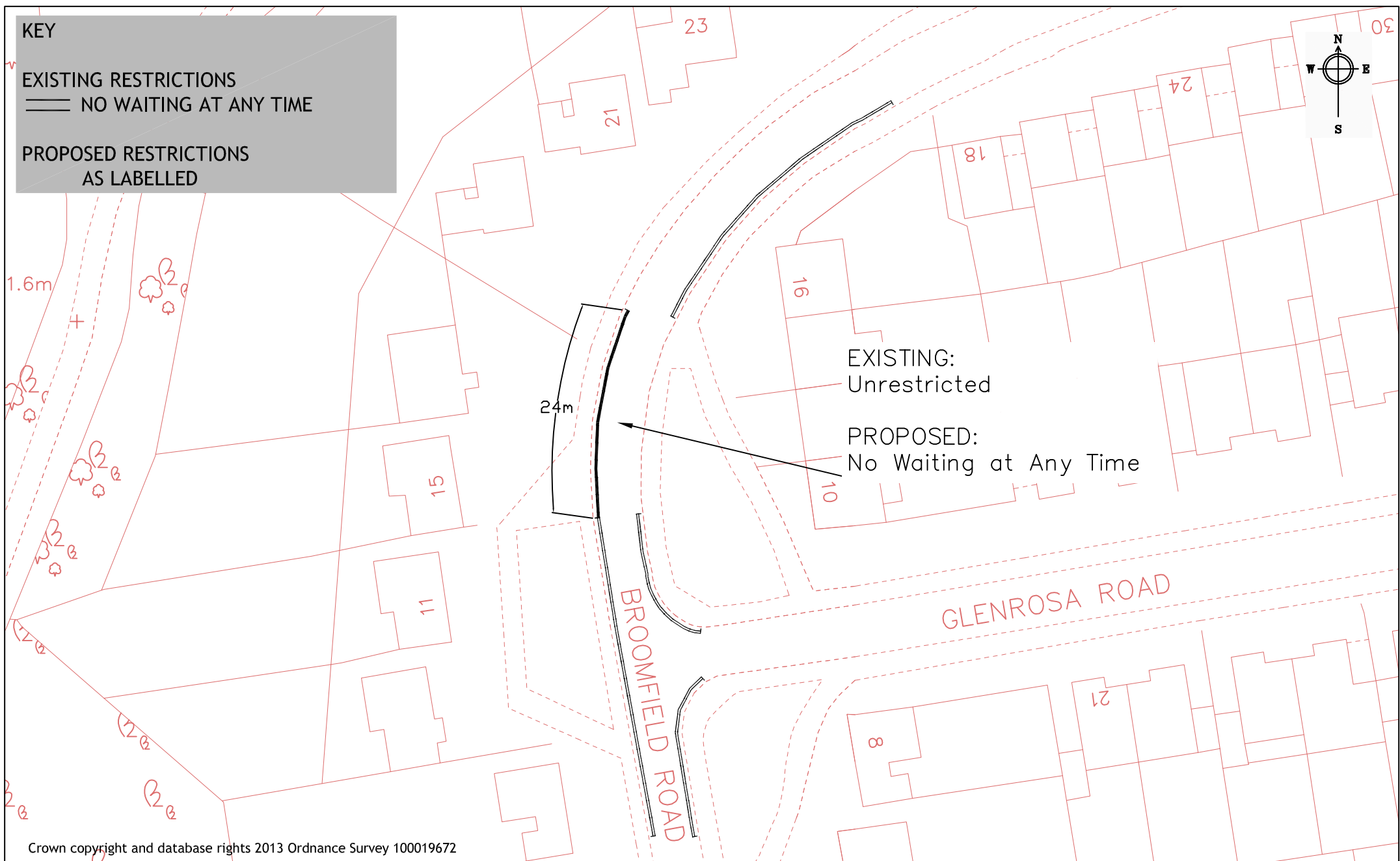
Drawn PC

Checked JC

Approved

Drawing No.

KE_TI1_Armour Road



Reading
 Borough Council
 Working better with you

Transport & Streetcare
 Civic Offices
 Reading
 RG1 2LU

Project	Scale N.T.S.		Drawn PC
	WAITING RESTRICTION REVIEW 2019A		Checked JC
Drawing	Date APR 19		Approved
	BROOMFIELD ROAD		Drawing No. KE2_Broomfield Road

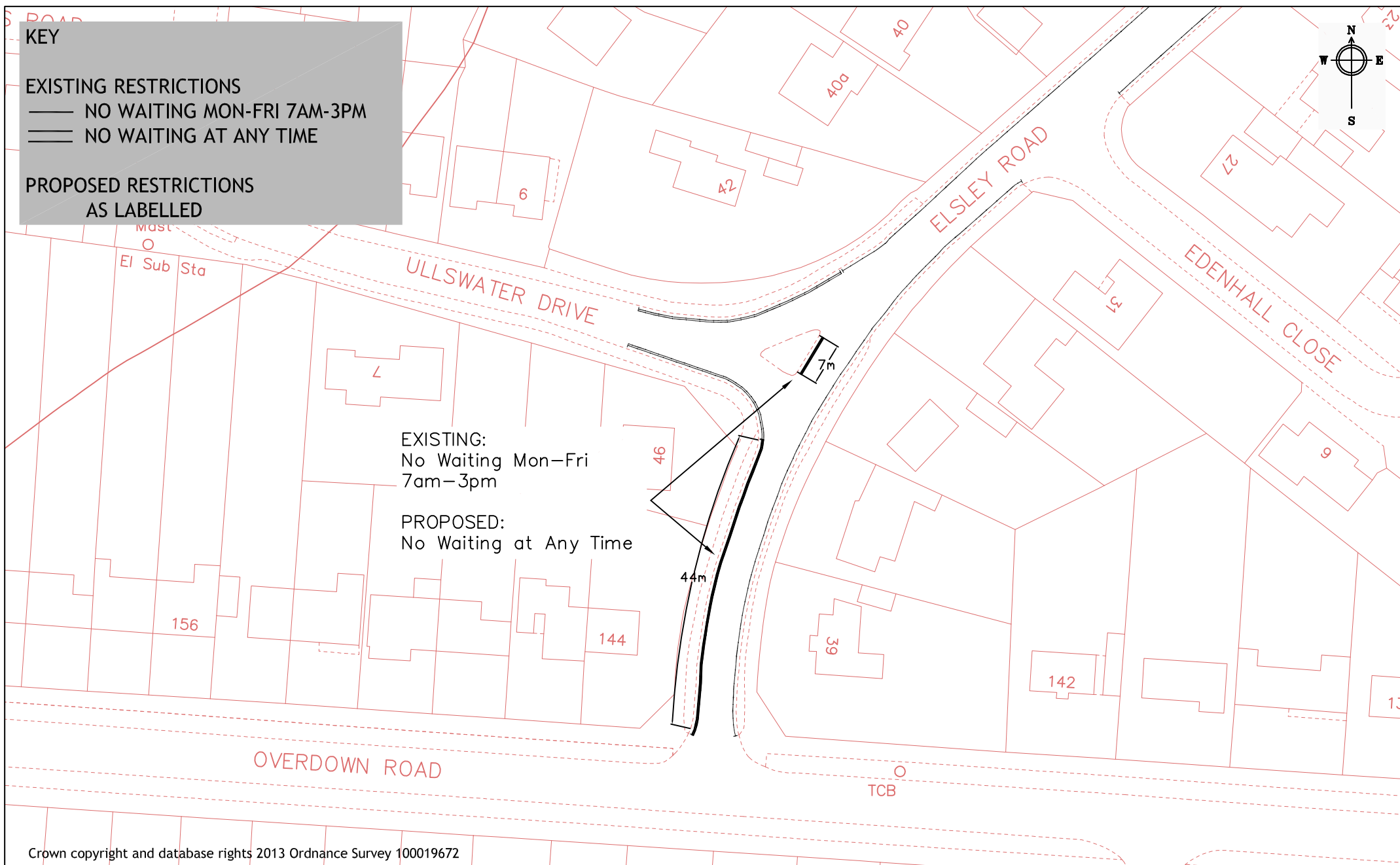
KEY

EXISTING RESTRICTIONS

- NO WAITING MON-FRI 7AM-3PM
- NO WAITING AT ANY TIME

PROPOSED RESTRICTIONS

AS LABELLED



Crown copyright and database rights 2013 Ordnance Survey 100019672



Reading
Borough Council
Working better with you

Transport & Streetcare
Civic Offices
Reading
RG1 2LU

Project

WAITING RESTRICTION
REVIEW 2019A

Drawing

ELSLEY ROAD

Scale

N.T.S

Date

MAY 19

Drawn PC

Checked JC

Approved

Drawing No.

KE3_Elsley Road

Key:

PROPOSED RESTRICTIONS
as labelled



EXISTING:
Unrestricted

PROPOSED:
No Waiting At Any Time



PORTWAY CLOSE

Crown copyright and database rights 2013 Ordnance Survey 100019672



Reading
Borough Council
Working better with you

Transport & Streetcare
Civic Offices
Reading
RG1 2LU

Project

WAITING RESTRICTION
REVIEW 2019A

Drawing

PORTWAY CLOSE

Scale
NTS

Date
APR 19

Drawn PC

Checked JC

Approved

Drawing No.

MI1_Portway Close

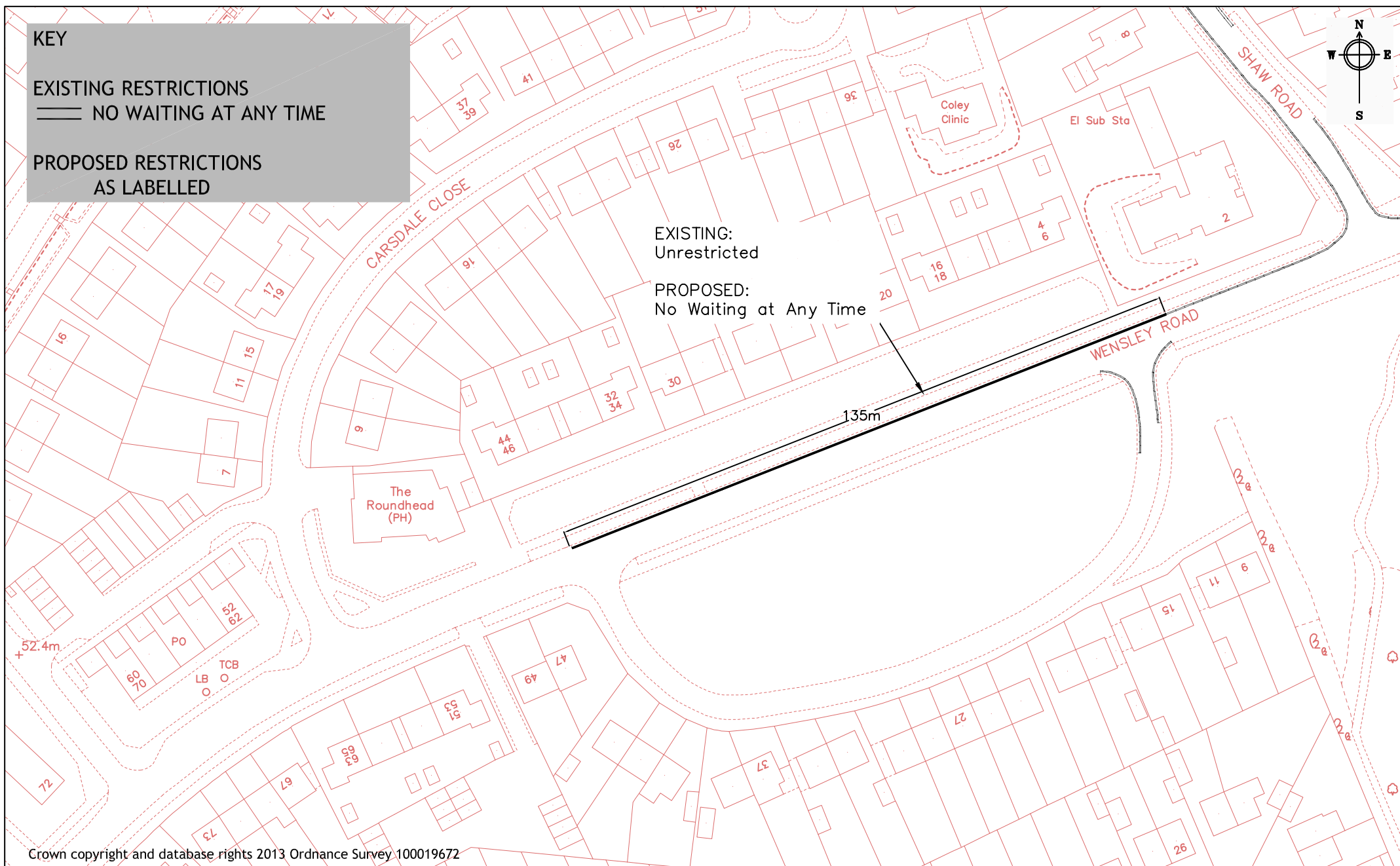
KEY

EXISTING RESTRICTIONS

— NO WAITING AT ANY TIME

PROPOSED RESTRICTIONS

AS LABELLED



Crown copyright and database rights 2013 Ordnance Survey 100019672



Reading
Borough Council
Working better with you

Transport & Streetcare
Civic Offices
Reading
RG1 2LU

Project

WAITING RESTRICTION
REVIEW 2019A

Drawing

WENSLEY ROAD

Scale
N.T.S.

Date
APR 19

Drawing No.

Drawn PC

Checked JC

Approved

MI2_Wensley Road

Key:

PROPOSED RESTRICTIONS
as labelled

PROPOSED:
No Waiting at Any Time

GROVE ROAD

35m

BUS STOP

47m Posts

KIDMORE END ROAD

PH

PH

Unity Court

Crown copyright and database rights 2013 Ordnance Survey 100019672



Reading
Borough Council
Working better with you

Transport & Streetcare
Civic Offices
Reading
RG1 2LU

Project

WAITING RESTRICTION
REVIEW 2019A

Drawing

GROVE ROAD

Scale
N.T.S.

Date
MAY 19

Drawn PC

Checked JT

Approved

Drawing No.

PE1_Grove Road

Key:

PROPOSED RESTRICTIONS
as labelled

EXISTING:
Unrestricted

PROPOSED:
No Waiting At Any Time

Crown copyright and database rights 2013 Ordnance Survey 100019672



Reading
Borough Council
Working better with you

Transport & Streetcare
Civic Offices
Reading
RG1 2LU

Project

WAITING RESTRICTION
REVIEW 2019A

Drawing

NETLEY CLOSE

Scale
N.T.S

Date
MAY 19

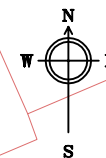
Drawn PC

Checked JC

Approved

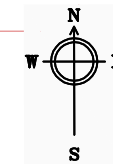
Drawing No.

PE2_Netley Close



Key:

PROPOSED RESTRICTIONS
as labeled



EXISTING
Unrestricted

PROPOSED
No Waiting At Any Time

NORTHUMBERLAND AVENUE

HEXHAM ROAD

Tanfield

116

120

2

1

11

15m

20m

20m

17m

LB

TCB

Crown copyright and database rights 2013 Ordnance Survey 100019672



Reading
Borough Council
Working better with you

Transport & Streetcare
Civic Offices
Reading
RG1 2LU

Project

WAITING RESTRICTION
REVIEW 2019A

Scale
N.T.S

Date
APR 19

Drawn PC

Checked JT

Approved

Drawing

HEXHAM ROAD

Drawing No.

RE1_Hexham Road

Key:

PROPOSED RESTRICTIONS
as labelled

PROPOSED:
No Waiting At Any Time



ASHAMPSTEAD ROAD

FRILSHAM ROAD

HATFORD ROAD

Crown copyright and database rights 2013 Ordnance Survey 100019672



Reading
Borough Council
Working better with you

Transport & Streetcare
Civic Offices
Reading
RG1 2LU

Project

WAITING RESTRICTION
REVIEW 2019A

Drawing

ASHAMPSTEAD ROAD

Scale
N.T.S.

Date
APR 19

Drawn ED

Checked JC

Approved

Drawing No.

S01_Ashampstead Road

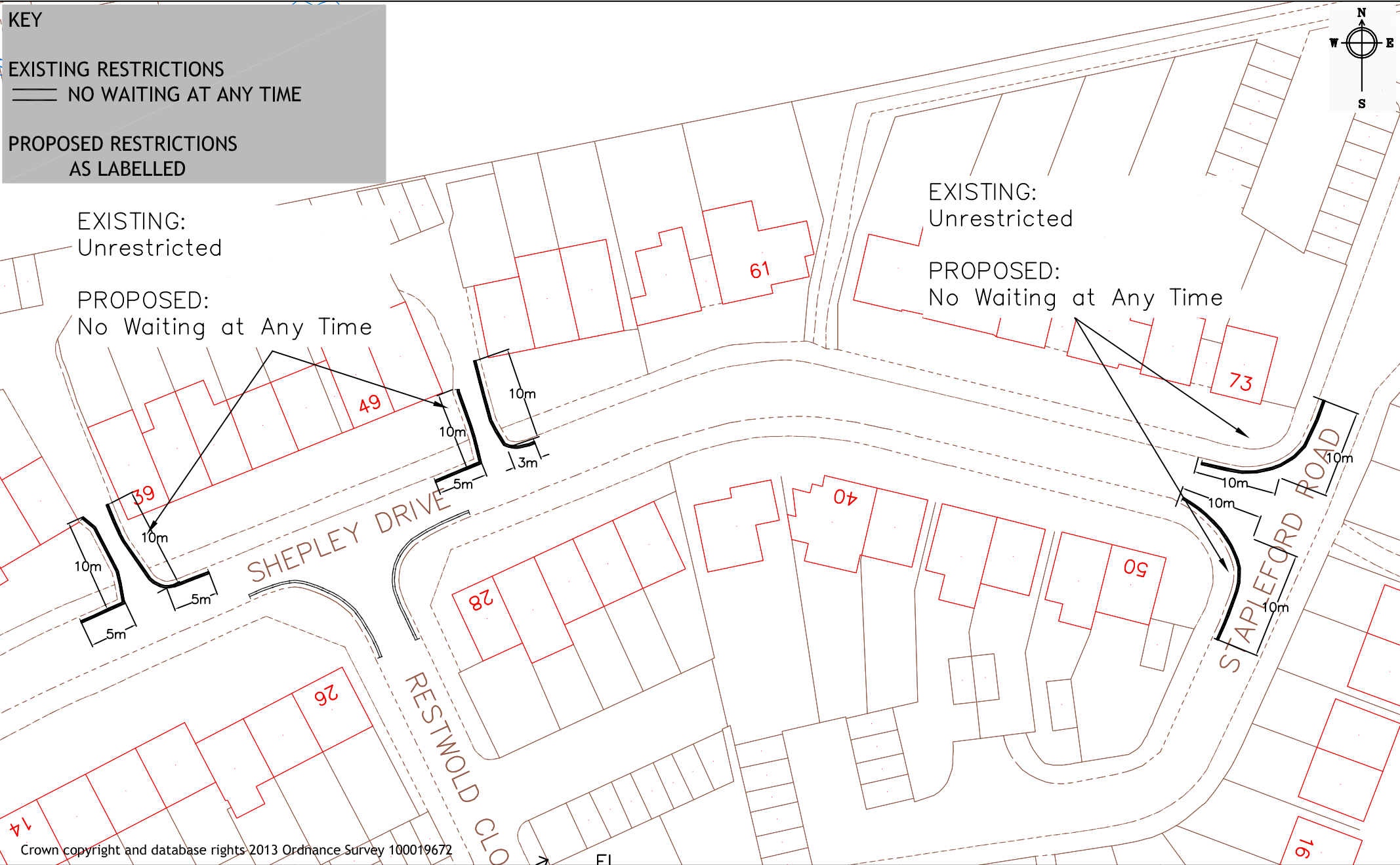
KEY

EXISTING RESTRICTIONS

NO WAITING AT ANY TIME

PROPOSED RESTRICTIONS

AS LABELLED



Crown copyright and database rights 2013 Ordnance Survey 100019672

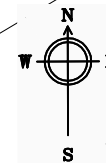


Reading
Borough Council
Working better with you

Transport & Streetcare
Civic Offices
Reading
RG1 2LU

Project	WAITING RESTRICTION REVIEW 2019A		Scale	N.T.S	Drawn	PC
			Date	APR 19	Checked	JC
Drawing					Approved	
	SHEPLEY DRIVE		Drawing No.		S02_Shepley Drive	

PROPOSED RESTRICTIONS
as labelled



PROPOSED:
No Waiting at Any Time

~~EI Sub Sta~~

RICHMOND ROAD

KIDMORE ROAD



Reading
Borough Council
Working better with you

Transportation & Streetcare Services
Civic Centre
Bridge Street
Reading
RG1 2LU

Project

WAITING RESTRICTION
REVIEW 2019A

Drawing

RICHMOND ROAD

	Scale
--	-------

N.T.S

Date
APR 19

Drawn	PC
-------	----

Checked	JT
---------	----

Approved

	Drawing No.
--	-------------

TH1_Richmond Road

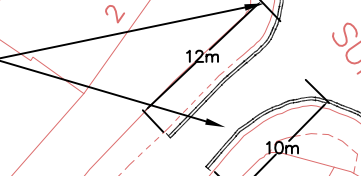
Key:

PROPOSED RESTRICTIONS
as labelled



EXISTING:
Unrestricted

PROPOSED:
No Waiting at any Time



Crown copyright and database rights 2013 Ordnance Survey 100019672



Reading
Borough Council
Working better with you

Transport & Streetcare
Civic Offices
Reading
RG1 2LU

Project

WAITING RESTRICTION
REVIEW 2019A

Drawing

SURLEY ROW

Scale

N.T.S

Date

APR 19

Drawn PC

Checked JC

Approved

Drawing No.

TH2_Surley Row

Key:

PROPOSED RESTRICTIONS
as labelled

EXISTING:
Unrestricted

PROPOSED:
No Waiting At Any Time



CORMEN ROAD

CLOSE

BRAN CLOSE

10m

10m

10m

10m

Crown copyright and database rights 2013 Ordnance Survey 100019672

Project WAITING RESTRICTION REVIEW 2019A	Scale N.T.S	Drawn PC
	Date APR 19	Checked JT
	Approved	
Drawing BRAN CLOSE	Drawing No. T11_Bran Close	

Key:

PROPOSED RESTRICTIONS
as labelled



ASHTON CL

BUS
STOP

LOWER ELMSTONE DRIVE

EXISTING:
Unrestricted

PROPOSED:
No Waiting At Any Time

30m

68

2

4

16

14

73

71

81

79

82

80

58

Crown copyright and database rights 2013 Ordnance Survey 100019672



Reading
Borough Council
Working better with you

Transportation and Streetcare
Services
Civic Offices
Bridge Street
RG1 2LU

Project

WAITING RESTRICTION
REVIEW 2019A

Scale
N.T.S

Date
APR 19

Drawn PC

Checked JC

Approved

Drawing

LOWER ELMSTONE DRIVE

Drawing No.

T12_Lower Elmstone
Drive